



PRIDE WEEK ON ADRIATIC SEA

# From West Coast Split to West Coast Split

CROATIA CHARTER ITINERARY

From  
**20 Jun 2026**

To  
**27 Jun 2026**

On board  
**OHANA**


# Itinerary Summary



DAY 1  
**West Coast Split - Omis**

DISTANCE DURATION  
**13NM 1h 40m**

Embarkation at 16:00.



DAY 2  
**Omis - Jelsa**

DISTANCE DURATION  
**17NM 2h 10m**



DAY 3  
**Jelsa - Korcula**

DISTANCE DURATION  
**44NM 5h 30m**



DAY 4  
**Korcula - Hvar**

DISTANCE DURATION  
**34NM 4h 20m**



DAY 5  
**Hvar - Vis**

DISTANCE DURATION  
**13NM 1h 45m**



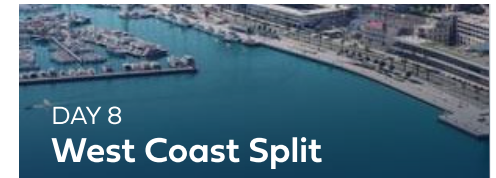
DAY 6  
**Vis - Solta**

DISTANCE DURATION  
**23NM 2h 55m**



DAY 7  
**Solta - West Coast Split**

DISTANCE DURATION  
**9NM 1h 5m**



DAY 8  
**West Coast Split**

Disembarkation at 09:00 AM.



  
DISTANCE  
**152NM**

  
DURATION  
**19h 05m**



SATURDAY, 20 JUN 2026

## Day 1: West Coast Split – Omis

Distance  
**13NM**

Duration  
**1h 40m**

At the mouth of the Cetina River sits the former pirate lair of Omis. Topped with craggy peaks and sheer soaring walls it's no wonder that this Dalmatian dot was a favored hideout for the buccaneers of the blue. The pirates of Omis were the most feared along the Adriatic coast - their reputation even leading to Venice paying them a special tax so as not to be attacked. A maze of narrow streets lends a lofty sense of atmosphere as they lead up to the fortress perched up high. While the town is stuffed with churches, fortresses, and sandy and pebble beaches, there's also an array of adrenaline-rich activities to get your heart racing, like rafting and canyoning.



SUNDAY, 21 JUN 2026

## Day 2: Omis - Jelsa

Distance  
**17NM**

Duration  
**2h 10m**

The historical harbour town of Jelsa lies in the middle of Hvar Island, and is surrounded by lush pine forests, lavender fields, olive groves and vineyards. There is plenty of culture and history to explore here, but should that not be to your taste, then swimming in one of the small bays of beautiful clear waters make it a perfect pit stop on your charter.





MONDAY, 22 JUN 2026

## Day 3: Jelsa - Korčula

Distance  
**44NM**

Duration  
**5h 30m**

The lesser-known but highly treasured island of Croatia should top any charter itinerary. This beautiful island is all lush forests of fragrant Aleppo pine, Cyprus, and ancient Oak, narrow cobbled streets, and vibrant summer festivals. The fortified medieval town is a must and is the rumored birthplace of Marco Polo. Outside the town's 13th-century walls, you will find a wine lovers' oasis with sprawling vineyards, open cellar doors, and glorious cycling routes. Korčula is no stranger to the best beaches, with Pržina, Bilin Žal, and Proizd, some of the best in the area to explore by boat. Sword dances, honey tasting, and the small-town wineries welcome you to taste authentic Croatia.



TUESDAY, 23 JUN 2026

## Day 4: Korčula - Hvar

Distance

**34NM**

Duration

**4h 20m**

Sun-soaked Hvar gleams like gold. As one of the brightest spots in Europe, this Croatian town is known for being a high-class beach destination. Those famous topaz skies shine above the sapphire sea, and the landscape boasts an idyllic mix of lavender and olive groves, rolling hills, red-roof towns, and sweet and shady pine forests. As one of the most enticing trading hubs - everyone from the Venetians to the Romans and the Greeks has left their mark on Hvar. Visit the Franciscan Monastery and see the famed Last Supper painting, sail the beautiful beaches of the Pakleni Islands, explore abandoned villages and walk the fortress walls, and be sure to sample some of the best Croatian wines available in the surrounding wineries.





WEDNESDAY, 24 JUN 2026

## Day 5: Hvar – Vis

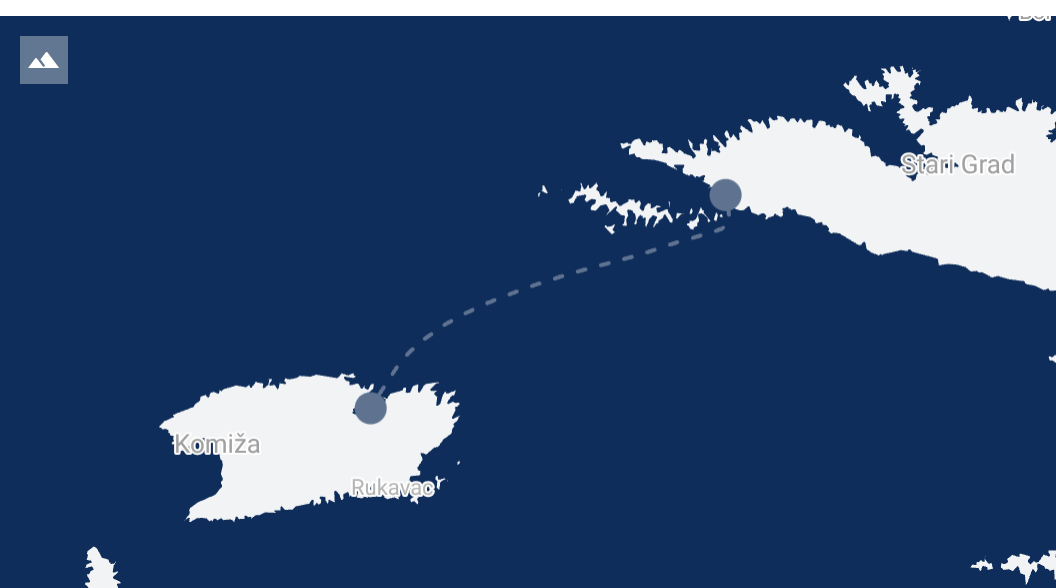
Distance

**13NM**

Duration

**1h 45m**

In the north-eastern part of Vis Island, the town of Vis is situated at the bottom of a protected bay. If you are in love with culture, tradition, mystery and the best Adriatic cuisine has to offer, you will love Vis, or Issa (as the ancient Greeks called it). One of the reasons why Vis itself is considered a wonder is that it is a place where time remains still. Vis was established by ancient Greeks in 397 B.C, but has up to this day retained the old, irresistible Mediterranean charm and life without stress and trouble. It's a top destination for yachtsmen from all over the world and you will be able to find the secrets of Vis yourself.



THURSDAY, 25 JUN 2026

## Day 6: Vis – Solta

Distance  
**23NM**

Duration  
**2h 55m**

The island of Šolta is another one of those unique places in Dalmatia where the traditional Croatian way of life has largely been preserved. Fishing is the main industry on the island, donkeys are still a viable method of transportation, and locals can be exceptionally generous, welcoming and warm to visitors. You will no doubt be charmed by its quaint villages, vineyards and olive groves, not to mention its beautiful beaches and natural coves. The speed of life here is markedly slower than in other areas of Croatia, and it's this slow pace of life that creates a perfect atmosphere for a leisurely stop on your itinerary.





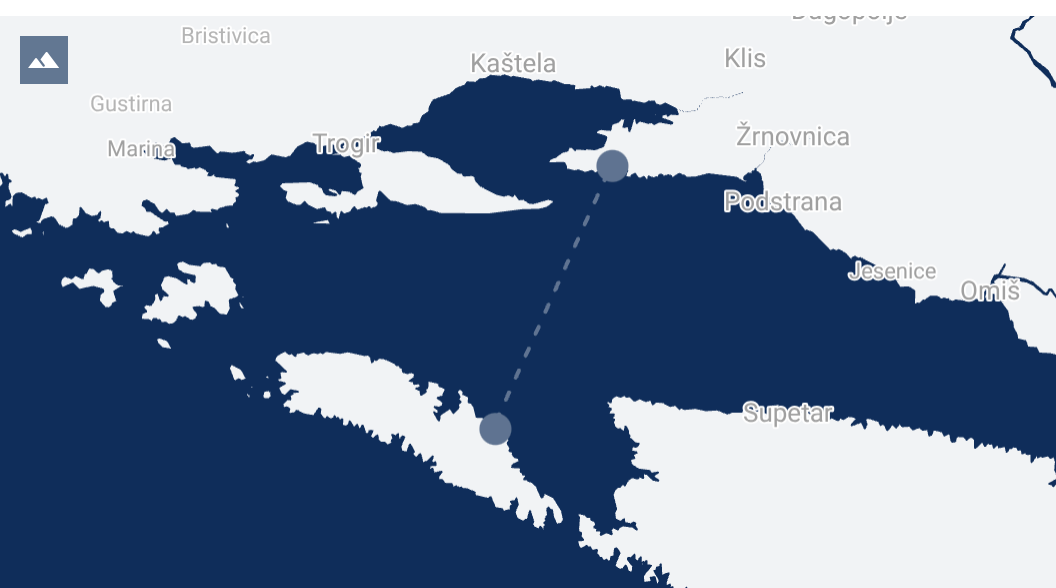
FRIDAY, 26 JUN 2026

## Day 7: Solta – West Coast Split

Distance  
**9NM**

Duration  
**1h 5m**

Split is a vibrant coastal city in Croatia, known for its blend of ancient history and modern Mediterranean charm. At its heart lies Diocletian's Palace, a UNESCO World Heritage site that seamlessly merges with lively cafes, shops, and local life. Surrounded by crystal-clear waters and nearby islands, Split is a gateway to unforgettable Adriatic adventures.





SATURDAY, 27 JUN 2026

# Day 8: West Coast Split

The end of an amazing trip.



## Need assistance?

### Klemen Lajovic

klemen.lajovic@goolets.net  
+386040832245

### Goolets d.o.o.

Taborska cesta 38D, Grosuplje, Grosuplje,  
1290, Slovenia

info@goolets.net  
041326834



**Captain's Authority:** The Captain retains overriding authority and shall not be bound to comply with this itinerary nor any order or request which might, in the Captain's sole discretion, put the safety of the vessel and persons onboard at risk.

**Weather:** This itinerary is not binding and may be modified before or during the charter subject to prevailing weather and sea conditions, at the discretion of the Captain.

**Navigational Tool:** This itinerary is not to be used as a navigational tool, chart plotting tool or nautical reference guide.

